




**Plan: M4\_Senate Plan 21 AA for KLRD TR**

Map Features

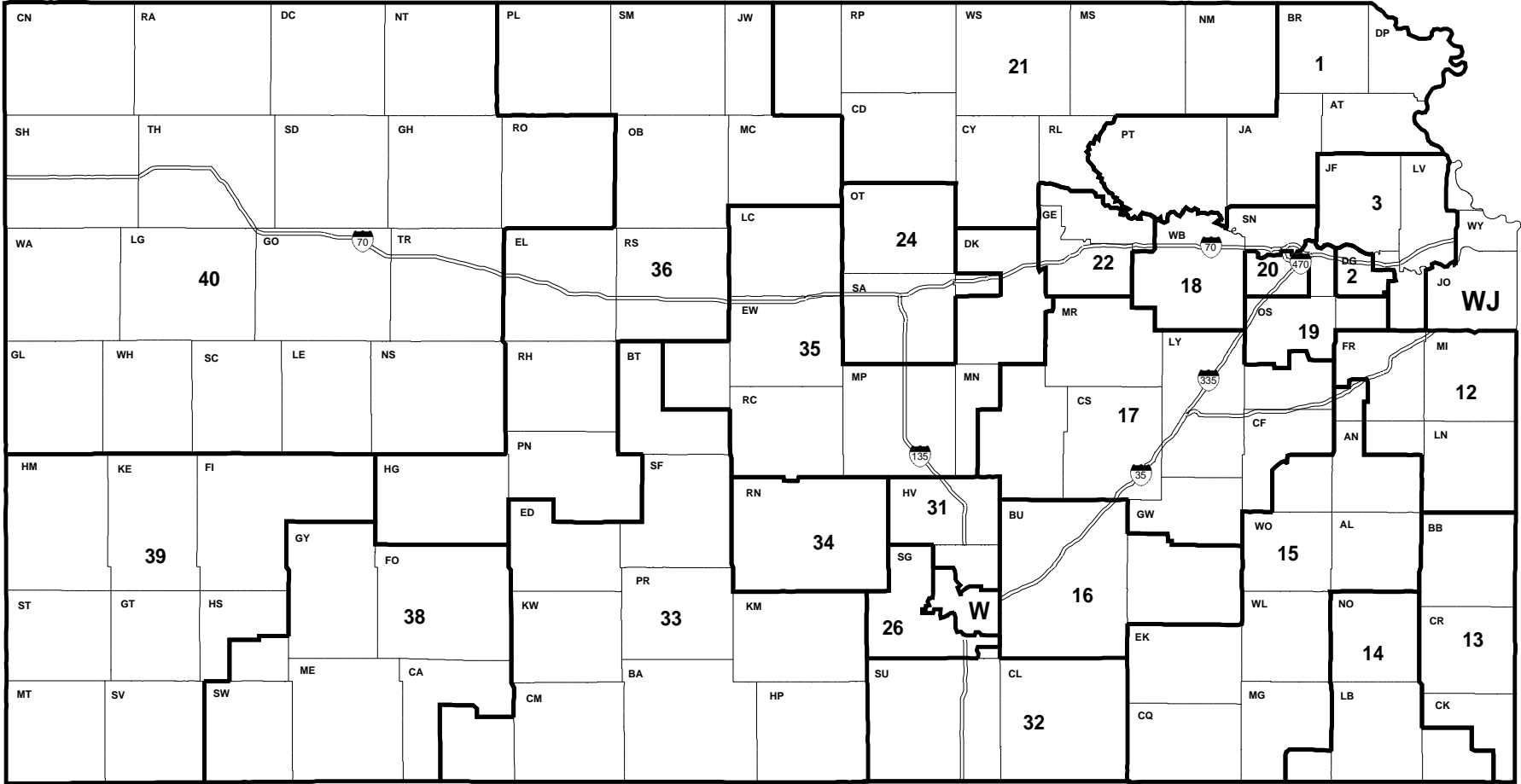
-  District
-  County
-  Interstate Highway

0 20 40 60  
Miles

Kansas Legislative Research Dept. 03/27/02

Districts approved by Kansas Supreme Court May 9, 2002 and effective for the 2004 general election.

NOTE: In some urban areas, district boundaries cannot be shown at this scale. For these urban districts, see the key below the map.



W= Wichita districts 25, 27-30

WJ=Wyandotte and Johnson County districts 4-11, 23, 37